


Fig Commission 7 Annual Meeting 2013

Yaoundè, Cameroon

Land report

Norway



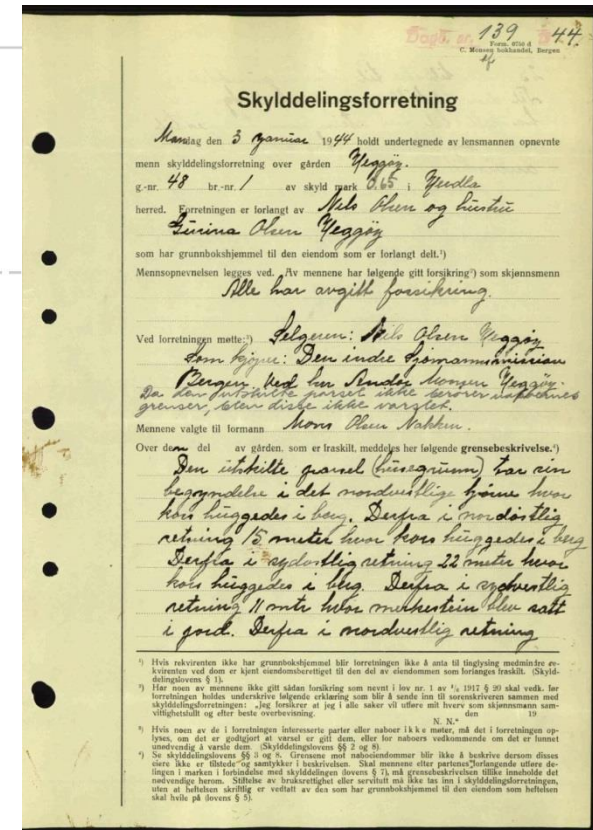
Leiv Bjarte Mjøs





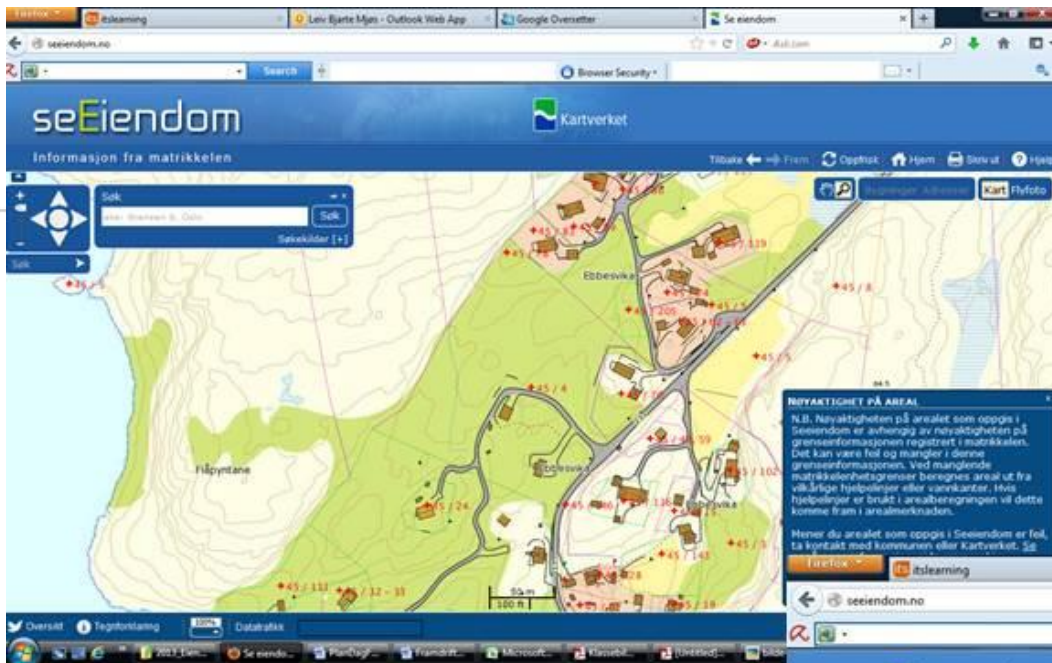
Cadastral history in short

- Land subdivisions in rural areas carried out by laymen until 1980
 - boundary descriptions, no cadastral mapping
 - while accurate surveying and mapping in cities and built-up areas
- Cadastral reform in 1980 introducing
 - nationwide cadastral surveying
 - but no licensing of surveyors
 - municipalities (today 427) responsible for all cadastral activities
 - under Ministry of environment
 - new cadastre
 - but no regulations for a cadastral map



Cadastral map

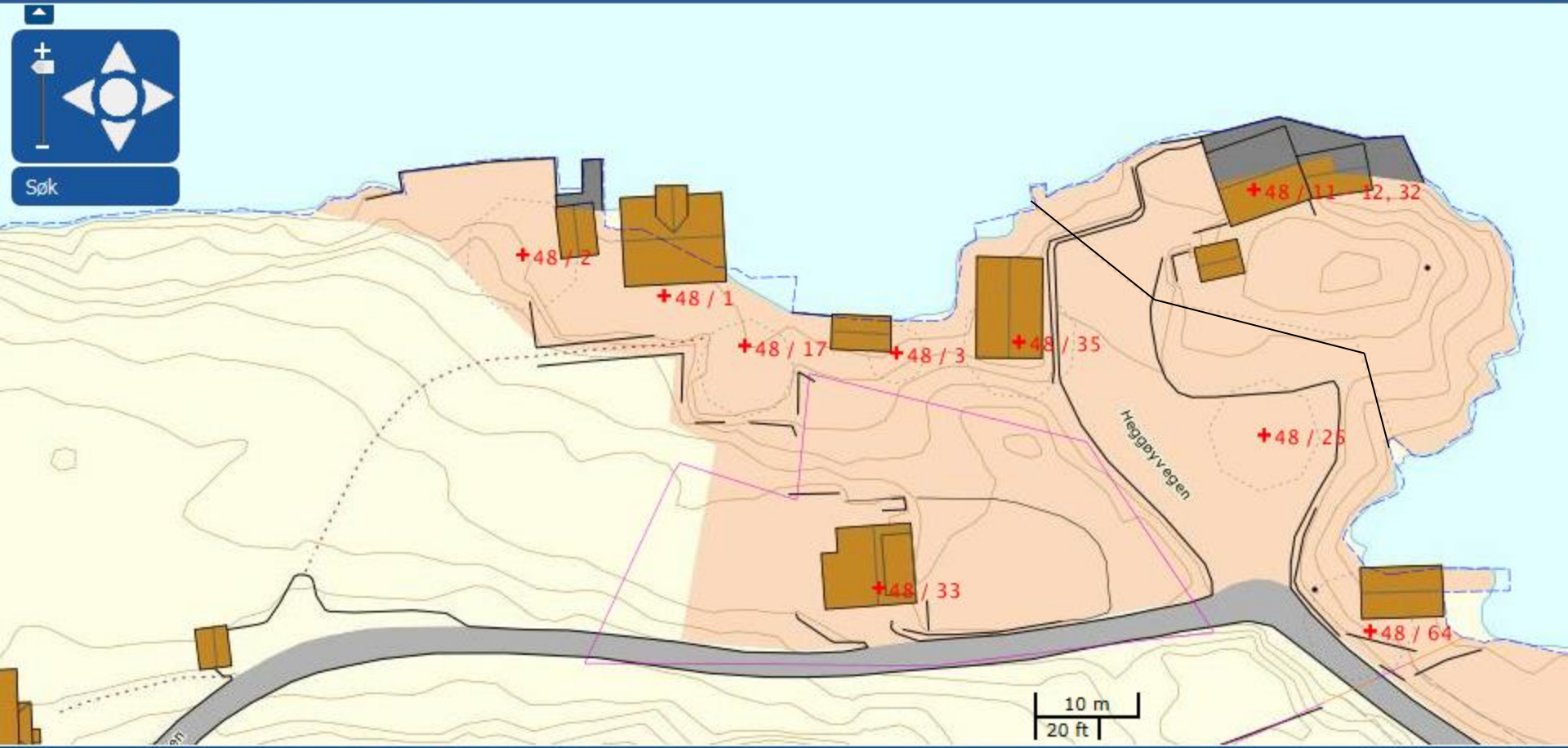
- Economic mapping started in the 1960's
 - based on photogrammetric mapping
 - properties > 0.5 ha to be mapped
- Digital cadastral mapping started as collaboration between the NMA and the municipalities from approx. 1990
 - based on survey certificates and economic maps
- Problems with poor quality
 - land disputes



seEiendom



Informasjon fra matrikkelen



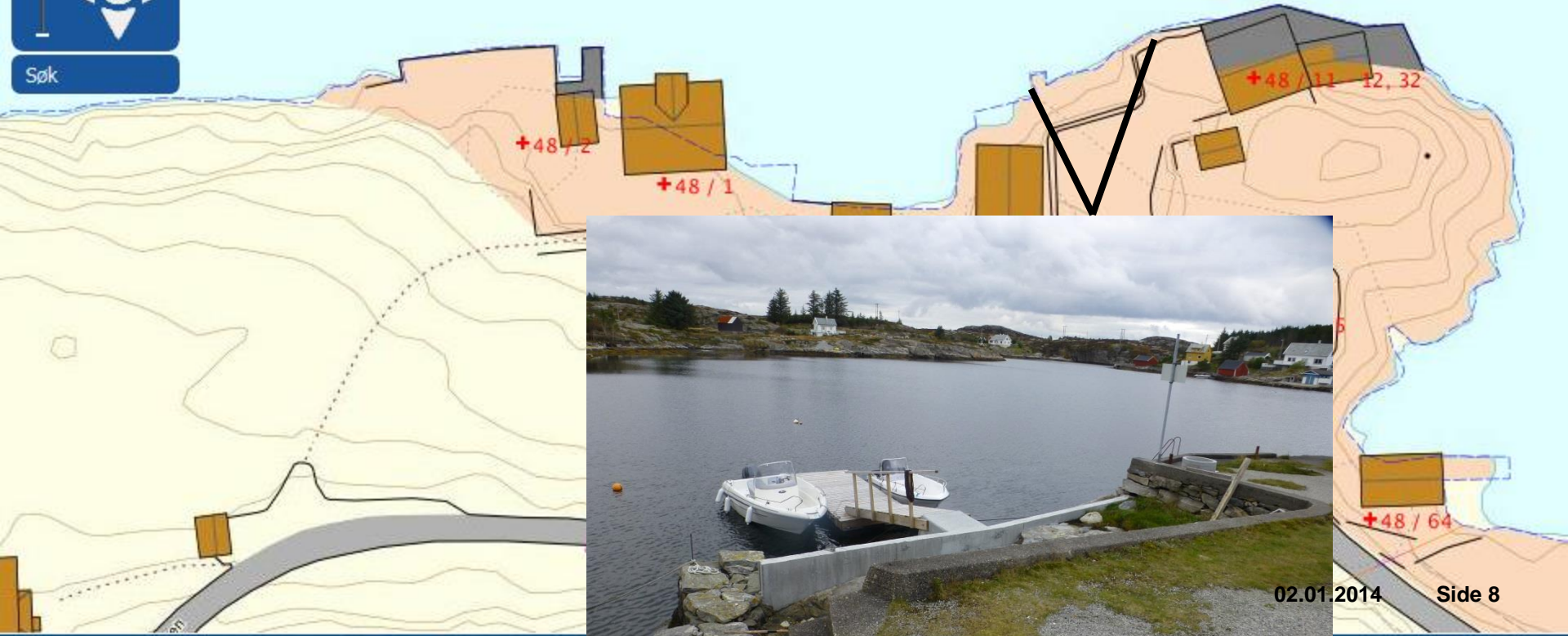
Navigation controls including a compass, zoom in (+) and zoom out (-) buttons, and a search bar labeled 'Søk'.

seEiendom



Informasjon fra matrikkelen

Navigation controls including a compass, zoom in (+) and zoom out (-) buttons, and a search box labeled "Søk".

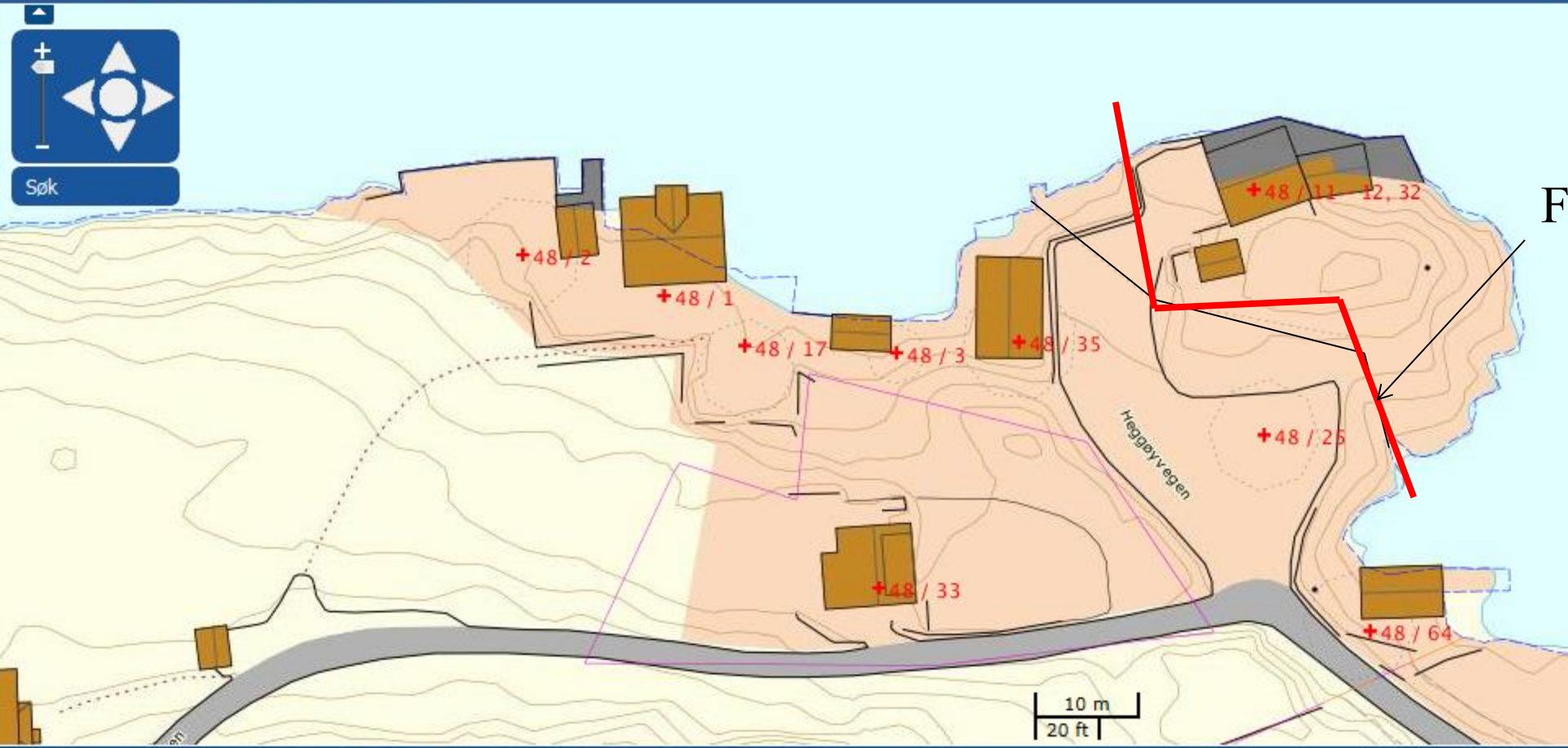


02.01.2014 Side 8

seEiendom




Informasjon fra matrikkelen



Land book

- The land book is working very well
- Land book centralized in the 2000's
 - moved from 87 local courts to NMA
- The land market works well



Revision of the cadastral act

- Law committee proposes in 1999 revision of the cadastral act
 - Centralized cadastre
 - Licensed surveyors
- New cadastral law adopted medio 2005
- New government elected late 2005 and abandoned the regulations introducing licensed private surveyors
- New centralised cadastre introduced in 2010
 - still problems with poor quality
- *And problems in the land planning system is becoming apparent*



Change of Government

Following the resignation tendered by Jens Stoltenberg's second government 14 October, the King in a Council of State session at 10 am 16 October accepted the resignation as of 12.00 noon.

At the same time, the King appointed Erna Solberg's government to take over at 12 noon.

[Erna Solberg's government appointed >](#)

[Change of Government 16 October \(press release in Norwegian\) >](#)

[Change of Government in Norway >](#)

[Norway's Governments since 1814 >](#)



NEWS

[New political advisers \(16.10.2013\)](#)

[New state secretaries \(16.10.2013\)](#)

[All news](#)



Jan Tore Sanner
Kommunal- og moderniseringsminister

[Speeches and articles](#)
[About the minister](#)
[Political staff](#)

The Ministry is responsible for Norwegian housing policy, district and regional development, local government and the administration of elections.

NMA to new ministry

- The Norwegian Mapping Authority are now transferred to the Ministry of Local Government and Regional Development
- Land administration, land planning and building permits in local administrations, will now be in one ministry
- A major goal for the recently appointed minister should be to make the public sector more efficient
 - (at least it was an important issue in the election campaign)