




AIRBORNE SENSING
 DIGITAL MAPPING
 AERIAL LIBRARY


The Development of an FIG Survey Specification

Dan Schnurr FRICS
 Commission 5, UK
 Chair FIG WG 5.4



THE UK'S LEADING PROVIDER OF AERIAL PHOTOGRAPHY AND DIGITAL MAP SOLUTIONS







Structure of Presentation

1. Review of WG 5.4 team
 - Structure, remit and work plan
2. Developments since FIG WW2004
 - Work in developing countries
 - Feedback from other organisations
3. Development of the proposed FIG document
4. Other cost effective issues
5. The next steps

TS17.5 / FIG WW2005 / GSDI-8 / Cairo, Egypt

THE UK'S LEADING PROVIDER OF AERIAL PHOTOGRAPHY AND DIGITAL MAP SOLUTIONS







Working Group 5.4 'team'

- Current Working Group 5.4 –structure
 - Dan Schnurr, UK –Chair
 - Chryssy Potsiou, Greece
 - Gerda Schennach, Austria
 - Orhan Ercan, Turkey
 - Tim Viney, UK
 - Jo Padeyi, Trinidad and Tobago
 - Peter Dare, Canada
 - Mabel Alvarez de Lopez, Argentina

TS17.5 / FIG WW2005 / GSDI-8 / Cairo, Egypt

THE UK'S LEADING PROVIDER OF AERIAL PHOTOGRAPHY AND DIGITAL MAP SOLUTIONS






Working Group 5.4 –remit


- From the keynote address given by Dr. Anna Tibajuka, UN-HABITAT to the XXII FIG Congress in Washington DC, 2002

"To identify more cost effective ways to improve the availability and accessibility of tools of land information. To suggest these methods to aid more effective planning, development and management of the environment. Also to develop innovation, adaptation and resourcefulness in simplifying these tools to fit the local situation."
- Work plan:
 - www.fig.net/figtree/commission5/wgroups/wg54.htm

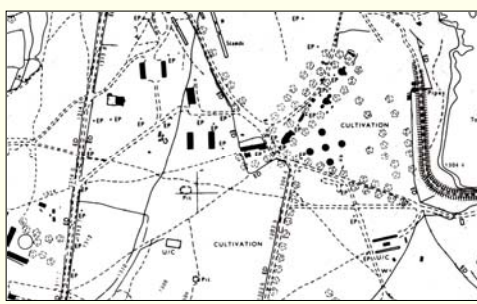
TS17.5 / FIG WW2005 / GSDI-8 / Cairo, Egypt

THE UK'S LEADING PROVIDER OF AERIAL PHOTOGRAPHY AND DIGITAL MAP SOLUTIONS







In reality – moving from...



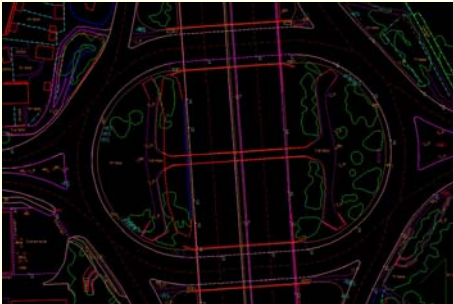
TS17.5 / FIG WW2005 / GSDI-8 / Cairo, Egypt

THE UK'S LEADING PROVIDER OF AERIAL PHOTOGRAPHY AND DIGITAL MAP SOLUTIONS





To....



TS17.5 / FIG WW2005 / GSDI-8 / Cairo, Egypt

THE UK'S LEADING PROVIDER OF AERIAL PHOTOGRAPHY AND DIGITAL MAP SOLUTIONS


Simmons 

Developments since Athens

- Feedback from organisations
 - Real teams working on real projects
 - Key problem is how to include cost effective technology and methods in a survey specification
- Review of Athens Papers
 - Standardised procedure is required
 - Funding and combining projects
 - New specification is required

TS17.5 / FIG WW2005 / GSDI-8 / Cairo, Egypt

THE UK'S LEADING PROVIDER OF AERIAL PHOTOGRAPHY AND DIGITAL MAP SOLUTIONS


Simmons 

Proposed Document

- An all-encompassing FIG document covering:
 - Best practice guidelines
 - Use and selection of cost-effective methods and techniques
 - Funding and cost recovery
 - GSDI, 'products', future-proofing
 - Guidance on generation of an appropriate technical specification for a project

TS17.5 / FIG WW2005 / GSDI-8 / Cairo, Egypt

THE UK'S LEADING PROVIDER OF AERIAL PHOTOGRAPHY AND DIGITAL MAP SOLUTIONS


Simmons 

Current working Title

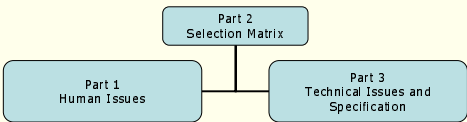
- Guidelines for Cost Effective Mapping of Informal Settlements
- FIG Publication Number 36?

TS17.5 / FIG WW2005 / GSDI-8 / Cairo, Egypt

THE UK'S LEADING PROVIDER OF AERIAL PHOTOGRAPHY AND DIGITAL MAP SOLUTIONS

Simmons 

Proposed Structure




```

graph TD
    P2[Part 2 Selection Matrix] --- P1[Part 1 Human Issues]
    P2 --- P3[Part 3 Technical Issues and Specification]
  
```

- 'soft' issues...
 - funding / cost recovery
 - sustainability
- 'hard' issues...
 - technology available
 - specification clauses

TS17.5 / FIG WW2005 / GSDI-8 / Cairo, Egypt

THE UK'S LEADING PROVIDER OF AERIAL PHOTOGRAPHY AND DIGITAL MAP SOLUTIONS


Simmons 

Part 2 – Selection Matrix

Input – set the project requirements		
Accuracy required	± 0.2m	
	± 0.4m	<input checked="" type="checkbox"/>
	± 1.0m	
	± 2.0m	
2D or 3D ??	3D	
Output format	DTM	
	Vector Mapping	<input checked="" type="checkbox"/>
	Raster	<input checked="" type="checkbox"/>
Imagery type (optional)	Aerial Photography	<input checked="" type="checkbox"/>
	Satellite	
PROCESS		
Output – cost effective techniques to consider		
Mapping Scale	1:2,000	
Imagery	1:8,000 Vertical Aerial Photography	
Control Measurements	Level4 GPS ¹	

TS17.5 / FIG WW2005 / GSDI-8 / Cairo, Egypt

THE UK'S LEADING PROVIDER OF AERIAL PHOTOGRAPHY AND DIGITAL MAP SOLUTIONS


Simmons 

Hard Copy and Web Based

- Two formats
- Hard Copy FIG Publication (part 1)
 - Issues that will not date quickly
 - Funding, future proofing, best practice
- Digital Copy – on web (parts 2 & 3)
 - Selection matrix (Part 2)
 - Issues that do date rapidly
 - Technology, methods and techniques

TS17.5 / FIG WW2005 / GSDI-8 / Cairo, Egypt

THE UK'S LEADING PROVIDER OF AERIAL PHOTOGRAPHY AND DIGITAL MAP SOLUTIONS


Simmons  Aerofilms

From the document a survey specification is generated...

- Radical format:
 - Project information
 - Specification of deliverables required
 - Delivery schedule required
- then...*
 - Control and geodetic information
 - Imagery specification
 - Detail capture specification
 - QA / QC requirements

TS17.5 / FIG WW2005 / GSDI-8 / Cairo, Egypt

THE UK'S LEADING PROVIDER OF AERIAL PHOTOGRAPHY AND DIGITAL MAP SOLUTIONS


Simmons  Aerofilms

Other cost effective issues

- Project Coordination
 - Pooling of resources and harmonising requirements
- Pre-qualification of practitioners
 - 'Buy cheap - pay big' problems...
 - Cheapest may not be most cost effective
- Competitive tender bidding
 - Rejection if unacceptable spread of bids

TS17.5 / FIG WW2005 / GSDI-8 / Cairo, Egypt

THE UK'S LEADING PROVIDER OF AERIAL PHOTOGRAPHY AND DIGITAL MAP SOLUTIONS


Simmons  Aerofilms

Most recent work

- Feedback from this paper :-
 -
 -
 -
 -
 -
 -
- So far..... not much.....

TS17.5 / FIG WW2005 / GSDI-8 / Cairo, Egypt

THE UK'S LEADING PROVIDER OF AERIAL PHOTOGRAPHY AND DIGITAL MAP SOLUTIONS

Simmons  Aerofilms

Next Steps

- Focussed Working Party,
 - Could be Cuba, or another location
- Draft Structure to UN-HABITAT
- First Draft End of 2005
- Final revisions and publication at FIG Congress XXIII, Munich 2006

TS17.5 / FIG WW2005 / GSDI-8 / Cairo, Egypt

THE UK'S LEADING PROVIDER OF AERIAL PHOTOGRAPHY AND DIGITAL MAP SOLUTIONS



AIRBORNE SENSING
DIGITAL MAPPING
AERIAL LIBRARY

The Development of an FIG Survey Specification

Dan Schnurr FRICS
dschnurr@simmonsaerofilms.com
 Tel. +44 1934 745820

Simmons  Aerofilms

THE UK'S LEADING PROVIDER OF AERIAL PHOTOGRAPHY AND DIGITAL MAP SOLUTIONS